


NOTICE!!

These documents have been scanned!

Do not place un-scanned documents beneath this notice!

Do not remove this notice from this file!

GPO Jacket No. 560-102
Print Order 61540
Rise Business Services, LLC
Job=AZ15 5/1/2019



Box Number= AZ15015



Claim Begin-End: AMC439459-AMC439459

1 Initial Receipt



AZ15015-18


AMC439004-AMC439773

United States Department of the Interior
Bureau of Land Management
 DIV OF LANDS, MINRLS & ENERGY
 ONE N CENTRAL AVE
 PHOENIX, AZ 85004 -4427
 Phone: 602-417-9200

Receipt

No: 3658940

Transaction #: 3763076	
Date of Transaction: 09/14/2016	
CUSTOMER:	
DENNIS CONLON 23306 N 70TH LN GLENDALE, AZ 85310-5863 US	

INTERED
 SEP 20 2016
 BY: 

LINE #	QTY	DESCRIPTION	REMARKS	UNIT PRICE	TOTAL
1	1.00	LOCATABLE MINERALS / MINING CLAIMS-NEW, UNADJUD, ONE OR MORE AUTH NOS / NEW MINING CLAIMS LOCATION FEE CASES: AMC439459/\$37.00		- n/a -	37.00
2	1.00	LOCATABLE MINERALS / MINING CLAIMS-NEW, UNADJUD, ONE OR MORE AUTH NOS / NEW MINING CLAIMS MAINTENANCE FEE CASES: AMC439459/\$155.00		- n/a -	155.00
3	1.00	LOCATABLE MINERALS / MINING CLAIMS-NEW, UNADJUD, ONE OR MORE AUTH NOS / NEW MINING CLAIM PROCESSING FEE CASES: AMC439459/\$20.00		- n/a -	20.00
TOTAL:					\$212.00

PAYMENT INFORMATION			
1	AMOUNT:	212.00	POSTMARKED: N/A
	TYPE:	CASH	RECEIVED: 09/14/2016
	NAME:	CONLON, DENNIS 23306 N 70TH LN GLENDALE AZ 85310-5863 US	

REMARKS

This receipt was generated by the automated BLM Collections and Billing System and is a paper representation of a portion of the official electronic record contained therein.

NOTICE!!

These documents have been scanned!

Do not place un-scanned documents beneath this notice!

Do not remove this notice from this file!

GPO Jacket No. 560-102
Print Order 61540
Rise Business Services, LLC
Job=AZ15 5/1/2019



Box Number= AZ15015



Claim Begin-End: AMC439459-AMC439459

2 Correspondence



AZ15015-18

AMC439004-AMC439773

**NO
DOCUMENTS
FOUND**

NO DOCUMENTS FOUND
NO DOCUMENTS FOUND

NOTICE!!

These documents have been scanned!

Do not place un-scanned documents beneath this notice!

Do not remove this notice from this file!

GPO Jacket No. 560-102
Print Order 61540
Rise Business Services, LLC
Job=AZ15 5/1/2019



Box Number= AZ15015



Claim Begin-End: AMC439459-AMC439459

3 Transfers



AZ15015-18

AMC439004-AMC439773

When recorded, mail to:

Name: Bob Monroe

Address: 21701 S. 220 Rd.

City/State/Zip Code: Henryetta, OK.
74437

439459

RECEIVED
BLM AZ STATE OFFICE
2016 OCT 18 A 11:28
PHOENIX, ARIZONA

Space above this line for Recorder's use

QUITCLAIM DEED

KNOW ALL MEN BY THESE PRESENTS:

That I(we), DENNIS CONLON / JEAN CONLON,
the undersigned, for the consideration of Ten Dollars (\$10.00), and other valuable considerations, do
hereby release, remise, and forever quitclaim unto BOB MONROE

all right, title and interest in that certain Property situated in YAVAPAI County,
State of ARIZONA, and described as follows:

one 20 Acre MINING CLAIM
AMC # 439459

LOCATION: Twp 13N, R 10W, Sec 14
GILA AND SALT RIVER BASE AND MERIDIAN

Recording #: YAVAPAI County, AZ. 2016-0046004

IN WITNESS WHEREOF, I(we) have hereunto set my(our) hand(s) and seal this _____ day of _____

Dennis Conlon
Printed Name of Releasor
JEAN CONLON
Printed Name of Releasor

[Signature]
Signature of Releasor
Jean Conlon
Signature of Releasor

Printed Name of Witness (if required by State Laws)

Signature of Witness (if required by State Laws)

ACKNOWLEDGMENT
(States Other Than California)

State of Arizona)
County of MARICOPA) ss.

On this 18 day of October, 2016, before me, the undersigned
Notary Public, personally appeared Jean Conlon and Dennis
Conlon


known to me to be the individual(s) who executed the foregoing instrument and acknowledged the same
to be his(her)(their) free act and deed.

My Commission Expires: 8-6-19 [Signature]
Notary Public

If acknowledged in the State of Florida, complete section(s) below:

(Releasor) Personally Known (or) Produced Identification

If applicable, Type of Identification Produced: _____



(Co-Releasor) Personally Known (or) Produced Identification

If applicable, Type of Identification Produced: _____

PURSUANT TO A.R.S.
Sec 11-134 (A) 6

ACKNOWLEDGMENT
(State Of California)

State of California)
County of _____) ss.

On this _____ day of _____, _____, before me, _____
_____, the undersigned Notary Public, personally appeared,

_____ personally known to me (or proved to me on the basis of satisfactory evidence) to be the person(s) whose
name(s) is(are) subscribed to the attached instrument and acknowledged to me that he(he)(she)(they)
executed the same in his(her)(their) authorized capacity(ies), and that by his(her)(their) signature(s) on
the instrument, the person(s) or the entity upon behalf of which the person(s) acted, executed the
instrument.

WITNESS my hand and official seal.

Notary Public

**United States Department of the Interior
Bureau of Land Management**

Receipt

DIV OF LANDS, MINRLS & ENERGY
ONE N CENTRAL AVE
PHOENIX, AZ 85004 -4427
Phone: 602-417-9200

No: 3680578


Transaction #: 3784998	
Date of Transaction: 10/18/2016	
CUSTOMER:	
DENNIS CONLON 23306 N 70TH LN GLENDALE, AZ 85310-5863 US	

LINE #	QTY	DESCRIPTION	REMARKS	UNIT PRICE	TOTAL
1	1.00	LOCATABLE MINERALS / MINING CLAIMS- NOT NEW-UNADJUD, ONE AUTH NO. ONLY / MINING CLAIM MONEY RECEIVED CASES: AMC439459/\$10.00	QUIT CLAIM/1	- n/a -	10.00
TOTAL:					\$10.00

PAYMENT INFORMATION					
1	AMOUNT:	10.00	POSTMARKED:	N/A	
	TYPE:	CASH	RECEIVED:	10/18/2016	
	NAME:	CONLON, DENNIS 23306 N 70TH LN GLENDALE AZ 85310-5863 US			

REMARKS

This receipt was generated by the automated BLM Collections and Billing System and is a paper representation of a portion of the official electronic record contained therein.



NOTICE!!

These documents have been scanned!

Do not place un-scanned documents beneath this notice!

Do not remove this notice from this file!

GPO Jacket No. 560-102
Print Order 61540
Rise Business Services, LLC
Job=AZ15 5/1/2019



Box Number= AZ15015



Claim Begin-End: AMC439459-AMC439459

4 Annual Filings



AZ15015-18

AMC439004-AMC439773

UNITED STATES
DEPARTMENT OF THE INTERIOR
BUREAU OF LAND MANAGEMENT

439459

CREDIT CARD PAYMENT
For Mining Claim Maintenance Fee

THIS IS A CHANGE OF ADDRESS

TELEPHONE SUBMISSION - ACCURACY OF THE BELOW INFORMATION IS THE RESPONSIBILITY OF THE CLAIMANT/OWNER

NAME Bobby Manroe
ADDRESS 2701 South 220 Rd
CITY Henryetta STATE OK ZIP 74437
PHONE # 918-759-1699

SEND RECEIPT TO Above address
 Other (Include Name and Mailing Address):

AMC NUMBER

CLAIM/SITE NAME

AMC 439459

1 # of Claim/Site
x 165.00 Each
\$ 165.00 Total Charged PER (INITIALS)

RECEIPT # 4538811

DATE STAMP

RECEIVED
BLM AZ STATE OFFICE
2019 AUG 21 P 12:24
TULSA, ARIZONA

**** FOR OFFICIAL USE ONLY ****

DATE _____ INITIALS _____ VERIFIED _____

ENTERED
AUG 22 2019
BY: _____

United States Department of the Interior
Bureau of Land Management
 DIV OF LANDS, MINRLS & ENERGY
 ONE N CENTRAL AVE
 PHOENIX, AZ 85004 -4427
 Phone: 602-417-9200

Receipt	
No:	4538811

Transaction #: 4659754
Date of Transaction: 08/21/2019

CUSTOMER:	
BOBBY MONROE 21701 S 220 RD HENRYETTA,OK 74437-7528 US	

LINE #	QTY	DESCRIPTION	REMARKS	UNIT PRICE	TOTAL
1	1.00	LOCATABLE MINERALS / MINING CLAIMS- NOT NEW-UNADJUD,ONE AUTH NO. ONLY / MINING CLAIM MONEY RECEIVED CASES: AMC439459/\$165.00	2020 MAINT/1	- n/a -	165.00
TOTAL:					\$165.00

PAYMENT INFORMATION			
NOTE: Items will appear on credit card statement as "Bureau of Land Mgmt CO".			
1	AMOUNT:	165.00	POSTMARKED: N/A
	TYPE:	CREDIT CARD	RECEIVED: 08/21/2019
	NAME:	MONROE, BOBBY 21701 S 220 RD HENRYETTA OK 74437-7528 US	
	CARD NO:	XXXXXXXXXXXX5409	AUTH CODE: 908274
	NAME ON CARD:	BOBBY MONROE	
	SIGNATURE:	OVER THE PHONE	

REMARKS

This receipt was generated by the automated BLM Collections and Billing System and is a paper representation of a portion of the official electronic record contained therein.

Run Date: 08/01/18

Run Time: 05:44 PM

**DEPARTMENT OF THE INTERIOR
BUREAU OF LAND MANAGEMENT
MINING CLAIMS**

MC Maintenance Fees Paid Through the BLM Pay Portal

CBS Receipt: 4222891

Printed For Lead File # AMC439459

Agency Tracking ID: 1532988572

Assessment Year: 2019

Number of BLM Serial Nr: 1

Paid On: 07/30/2018

Total Amount Paid: \$155.00

Claim Name	BLM Serial No	Lead File No	Amount Paid
SAGUARO GOLD	AMC439459	AMC439459	\$155.00

United States Department of the Interior
Bureau of Land Management
 BUSINESS & SUPPORT SVCS DIV
 ONE N CENTRAL AVE SUITE 800
 PHOENIX, AZ 85004 -4427
 Phone: 602-417-9200

Receipt

No: 4222891

Transaction #: 4338115	
Date of Transaction: 07/30/2018	
CUSTOMER:	
BOBBY G MONROE 21701 SOUTH 220 ROAD HENRYETTA,OK 74437 US	

LINE #	QTY	DESCRIPTION	REMARKS	UNIT PRICE	TOTAL
1	1.00	LOCATABLE MINERALS / MINING CLAIMS- NOT NEW-UNADJUD,ONE AUTH NO. ONLY / MINING CLAIM MONEY RECEIVED CASES: AMC439459/\$155.00		- n/a -	155.00
TOTAL:					\$155.00

PAYMENT INFORMATION				
NOTE: Items will appear on credit card statement as "BLM O Mining Claim".				
1	AMOUNT:	155.00	POSTMARKED:	N/A
	TYPE:	CREDIT CARD	RECEIVED:	07/30/2018
	NAME:	BOBBY G MONROE 21701 SOUTH 220 ROAD HENRYETTA OK 74437 US		
	CARD NO:	XXXXXXXXXXXX6774	AUTH CODE:	03802B
	NAME ON CARD:	BOBBY G MONROE		
	SIGNATURE:			

REMARKS

This receipt was generated by the automated BLM Collections and Billing System and is a paper representation of a portion of the official electronic record contained therein.

439459

UNITED STATES
DEPARTMENT OF THE INTERIOR
BUREAU OF LAND MANAGEMENT

CREDIT CARD PAYMENT
For Mining Claim Maintenance Fee

THIS IS A CHANGE OF ADDRESS

TELEPHONE SUBMISSION - ACCURACY OF THE BELOW INFORMATION IS THE RESPONSIBILITY OF THE CLAIMANT/OWNER

NAME Bobby Monroe
ADDRESS 21701 S. 220rd
CITY Henrietta STATE OK ZIP 74437
PHONE # 918 - 759-1699

SEND RECEIPT TO Above address
 Other (Include Name and Mailing Address):

AMC NUMBER
439459

CLAIM/SITE NAME

1 # of Claim/Site
x 155.00 Each
\$ 155 Total Charged AMC (INITIALS)

RECEIPT # 3901371

DATE STAMP

RECEIVED
BLM AZ STATE OFFICE
2017 JUL 24 P 12: 25
PHOENIX, ARIZONA

ENTERED
JUL 25 2017
BY: R Am

***** FOR OFFICIAL USE ONLY *****
DATE _____ INITIALS _____ VERIFIED _____

**DEPARTMENT OF THE INTERIOR
BUREAU OF LAND MANAGEMENT
MINING CLAIMS
(MASS) Serial Register Page**

RunDate/Time:07/24/17 12:27 PM

Page: 1 of 1

01 10-21-1976;090STAT0090;43USC1744
Case Type 384201: PLACER CLAIM
Commodity:
Claim Name: SAGUARO GOLD
Case Disposition: ACTIVE
Required Maintenance Fee: \$155.00

Total Acres
20.000

Serial Number
AMC439459
Lead File Number
AMC439459

<u>Name & Address</u>		<u>Int Rel</u>
MONROE BOB	21701 S 220 RD	HENRYETTA, OK 74437-7528 CLAIMANT

<u>County/State</u>	<u>District</u>
YAVAPAI County, AZ	COLORADO RIVER DO

<u>Mer Twp</u>	<u>Rng</u>	<u>Sec</u>	<u>Subdivision</u>
14	0130N	0100W	014 NE,SE

<u>Act Date</u>	<u>Code</u>	<u>Action Text</u>	<u>Action Remarks</u>	<u>Receipt Number</u>
09/02/2016	403	LOCATION DATE		
09/14/2016	395	RECORDATION NOTICE RECD	1	3658940
09/14/2016	484	LOCATION YEAR / MAINTENAN	2017;\$155	3658940
05/16/2017	669	LAND STATUS CHECKED		
10/18/2016	396	TRF OF INTEREST FILED	CONLON DENNIS	3680578
09/14/2016	501	ACCT ADV IN LEAD FILE	AMC439459;	

<u>Line Nr</u>	<u>Remarks</u>
----------------	----------------

**United States Department of the Interior
Bureau of Land Management
DIV OF LANDS, MINRLS & ENERGY
ONE N CENTRAL AVE
PHOENIX, AZ 85004 -4427
Phone: 602-417-9200**

Receipt

No: 3901371

Transaction #: 4010717	
Date of Transaction: 07/24/2017	
CUSTOMER:	
BOBBY MONROE 21701 S 220 RD HENRYETTA, OK 74437-7528 US	

LINE #	QTY	DESCRIPTION	REMARKS	UNIT PRICE	TOTAL
1	1.00	LOCATABLE MINERALS / MINING CLAIMS- NOT NEW-UNADJUD, ONE AUTH NO. ONLY / MINING CLAIM MONEY RECEIVED CASES: AMC439459/\$155.00	MAINT 2018/1	- n/a -	155.00
TOTAL:					\$155.00

PAYMENT INFORMATION				
NOTE: Items will appear on credit card statement as "Bureau of Land Mgmt CO".				
1	AMOUNT:	155.00	POSTMARKED:	N/A
	TYPE:	CREDIT CARD	RECEIVED:	07/24/2017
	NAME:	MONROE, BOBBY 21701 S 220 RD HENRYETTA OK 74437-7528 US		
	CARD NO:	XXXXXXXXXXXX4279	AUTH CODE:	022612
	NAME ON CARD:	BOBBY MONROE		
	EXPIRES:	01/2020		
	SIGNATURE:			

REMARKS

This receipt was generated by the automated BLM Collections and Billing System and is a paper representation of a portion of the official electronic record contained therein.

NOTICE!!

These documents have been scanned!

Do not place un-scanned documents beneath this notice!

Do not remove this notice from this file!

GPO Jacket No. 560-102
Print Order 61540
Rise Business Services, LLC
Job=AZ15 5/1/2019



Box Number= AZ15015



Claim Begin-End: AMC439459-AMC439459

5 Miscellaneous



AZ15015-18

AMC439004-AMC439773

**NO
DOCUMENTS
FOUND**

NO DOCUMENTS FOUND
NO DOCUMENTS FOUND

NOTICE!!

These documents have been scanned!

Do not place un-scanned documents beneath this notice!

Do not remove this notice from this file!

GPO Jacket No. 560-102
Print Order 61540
Rise Business Services, LLC
Job=AZ15 5/1/2019



Box Number= AZ15015



Claim Begin-End: AMC439459-AMC439459

6 Location Notices-Amendments and Supporting Documents



AZ15015-18

AMC439004-AMC439773

MINING CLAIM STATUS REPORT

Data Entered: 20 SEP 16

MTP Checked By: EC

GEO Checked By: EC

LEAD SERIAL NUMBER: AMC 439459 thru AMC

NUMBER OF CLAIMS & TYPE:

- LODE
- 1 PLACER
- ASSOCIATION PLACER
- MILL SITE
- TUNNEL SITE

CHARGES:

Location Fee @ \$37 =	\$	<u>37</u>
Processing Fee @ \$20 =	\$	<u>20</u>
Maintenance Fee @ \$155 =	\$	<u>155</u>
Add'l Maint Fee for Assoc Placer =	\$	<u> </u>
SUBTOTAL	\$	<u>212</u>
Other Fees	\$	<u> </u>
Other Fees	\$	<u> </u>
TOTAL	\$	<u>212</u>

TOTAL ACREAGE: 20 Per Claim
(Placer Only)

NUMBER OF LOCATORS: 2

DOCUMENTS RECEIVED VIA: Over-the-Counter Mail TIMELY FILED: Yes No

LEGAL DESCRIPTION: T 13N R 10W SEC 14

T _____ R _____ SEC _____

T _____ R _____ SEC _____

T _____ R _____ SEC _____

T _____ R _____ SEC _____

BLM FOREST SERVICE SUBJ TO PL 359: Yes No
WILDERNESS AREA

SPLIT ESTATE: N/A SX PX OTHER
SRHA Was proper Notice filed if located on SHRA Land? Yes No

RECONVEYED MINERALS ON BLM LAND REQUIRE OPENING ORDER FROM 1944 TO 1993:

Open to Entry On _____ N/A

COMMENTS/STATUS: VOID PARTIALLY VOID PVT MINERALS WITHDRAWN LANDS
OTHER

ANCI39459

Claimant acknowledges that portions of the following claim(s) site(s) may be void or voidable.

Printed Name of Claimant _____ Signature of Claimant _____

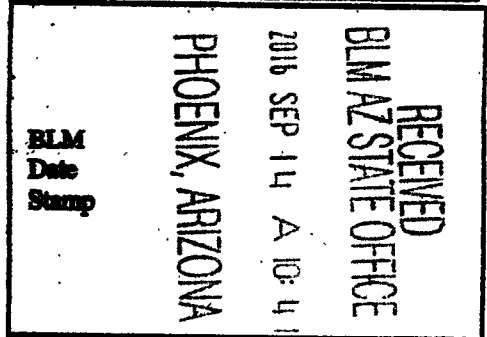
*****FINAL ADJUDICATION*****

DATE 5/16/2017 INITIALS PM

LOCATION NOTICE FOR PLACER MINING CLAIM

Amendment BLM Serial # _____

NOTICE IS HEREBY GIVEN that the SAGUARO GOLD
_____ placer mining claim has been located by
DENNIS CONLON whose current mailing
address is 23306 N. 70th LANE
Glendale, AZ. 85310



The general course of this claim is South to North and it is situated in YAVAPAI
County, Arizona. This claim is 1320 feet in length and 660 feet in width.

20 Total Claim Acreage. This claim runs from the location monument on which this location notice is
posted at the SE corner of the claim approximately 1320 feet in a North direction to the
N.E. end line and 660 feet in a West direction to the N.W. end line. This claim is
marked by four monuments, one at each corner of the claim.

The location monument on which this notice is posted is situated within Section 14 Township
13 N. Range 10 W. Gila Salt River Base and Meridian, Arizona. This claim encompasses
portions of the following legal subdivision(s) if located by legal subdivision or the following quarter section(s),
section(s), Township(s) and Range(s) SE 1/4 - SE 1/4 - NE 1/4 of Sec 14 & NE 1/4 -
NE 1/4 - SE 1/4 Sec 14 Gila Salt River Base and Meridian, Arizona.

The locality of this claim with reference to some natural object or permanent monument and additional information
(if any) concerning its locality are as follows: LOCATION MONUMENT 1980' N OF CORNER
OF SECS 13, 14, 23, 24

The above information is shown on the attached map.

DATED AND POSTED on the ground this 2nd day of Sep, 2016.

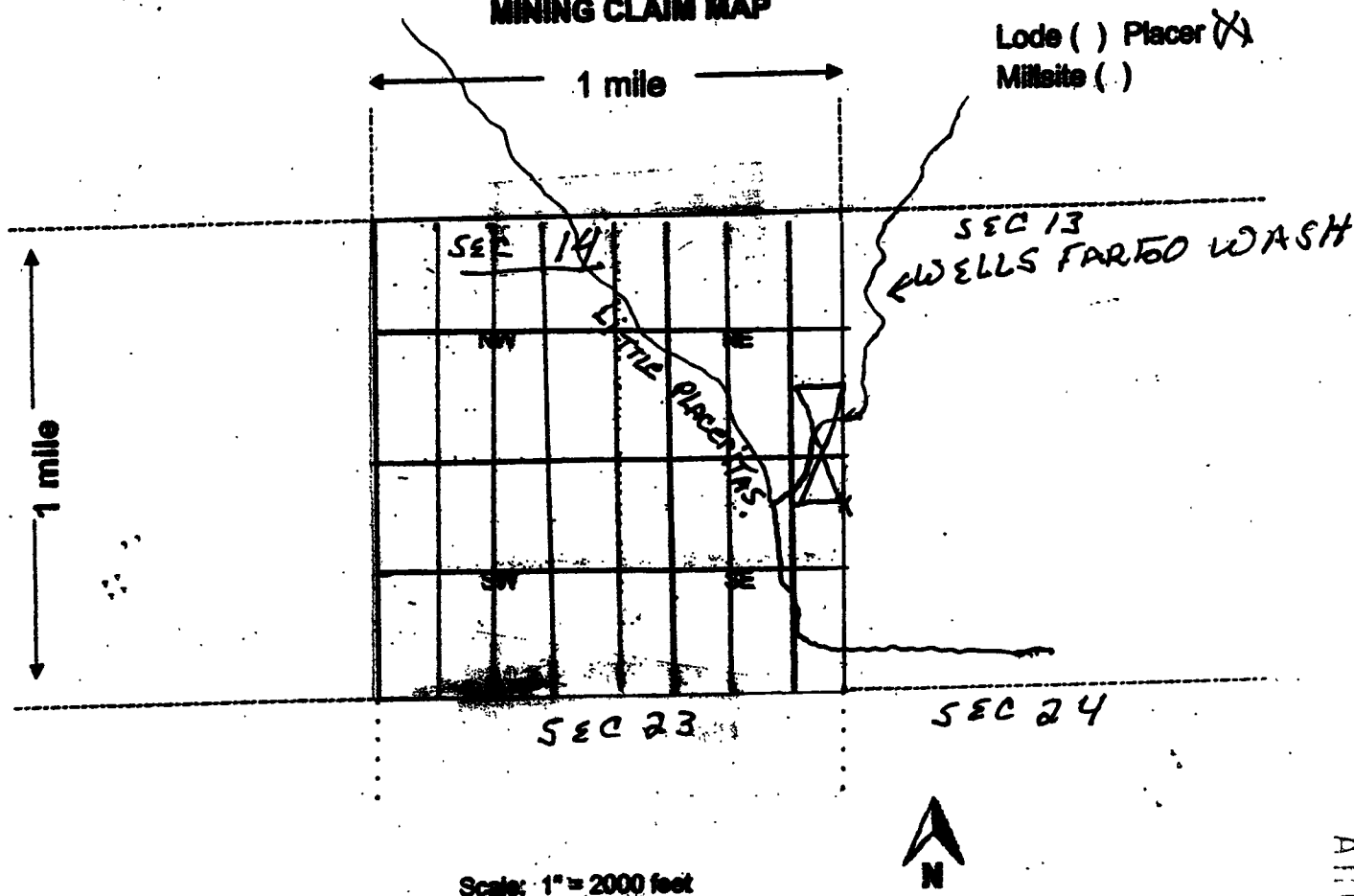
LOCATOR(s) AGENT

Print Name(s) DENNIS CONLON - Jean Conlon
Signature(s) [Handwritten Signature] Jean Conlon

Form MCF182
Revised July 2014

AN0439459

MINING CLAIM MAP



Scale: 1" = 2000 feet

1. The above map depicts the SAGUARO Gold mining claim, which is located in Section (a) 14, Township 13 N, Range 10 W, Gila and Salt River Base and Meridian, YAVAPAI County, Arizona. Total claim acreage is 20.

2. The type of corner and location monuments used are as follows: 2" CAPPED PVC Pipe

3. The bearings and distances in degrees and feet between claim corners and to a public land survey monument are as depicted on the map.

4. If the claim is a placer or millsite claim with exterior limits conforming to legal subdivisions of the public survey, provide a legal description of the claim _____

Form MCF100a
Revised July 2014

This form is available from the Arizona Geology Survey and may be reproduced.

AN01139459

**DEPARTMENT OF INTERIOR
BUREAU OF LAND MANAGEMENT**

Input Parameters for Geographic Report with Land

System Id = CR

Admin State = AZ

Geo State =

Casetype Begins With

Case Disp Txt = AUTHORIZED, CANCELLED, EXPIRED, PENDING, REJECTED, RELINQUISHED, VOID, WITHDRAWN

Mer Twp Rng =

Section =

Mtrs = 14 0130N 0100W 014, 14 0130N 0100W 999

Commodity =

Commodity Txt =

Pending Org =

Pend Org Decode =

Total Rows Returned: 0

